

**LEGEND**

**EXISTING AIRPORT FACILITIES**

- Airport Property Line
- Airfield Pavement
- On-Airport Buildings
- Off-Airport Buildings
- Water Features
- Windcone
- Navigational Aid (NAVAID)

**FUTURE AIRPORT FACILITIES**

- Airfield Pavement
- Buildings / Facilities
- Facility/Pavement Demolition
- Landside Roadways / Commercial Vehicle Curb
- Parking
- Windcone
- Navigational Aid (NAVAID)

**EXISTING RUNWAY SURFACES**

- RPZ - Runway Protection Zone (RPZ)
- RSA - Runway Safety Area (RSA)
- ROFA - Runway Object Free Area (ROFA)
- ROFZ - Runway Obstacle Free Zone (ROFZ)
- RVZ - Runway Visibility Zone (RVZ)
- LOC & GS Critical Area
- ASR/AWOS Critical Area

**FUTURE RUNWAY SURFACES**

- RPZ - Departure Runway Protection Zone (RPZ)
- RSA - Runway Safety Area (RSA)
- ROFA - Runway Object Free Area (ROFA)
- ROFZ - Runway Obstacle Free Zone (ROFZ)
- RVZ - Runway Visibility Zone (RVZ)
- 65 DNL - 65 Day-Night Average Sound Level
- AWOS Critical Area

**LAND USE LEGEND**

EXISTING ON-AIRPORT	EXISTING OFF-AIRPORT
Aircraft Maintenance	Agriculture
Airfield Development	County
Airport Parking	Exempt
Airport Support	Federal
Aviation Related Development	Commercial
Cargo	Manufacturing
Wisconsin Air National Guard	Residential
FAA	State
General Aviation	Church
Land Side	Park
Open Land	School
Postal Service	Easements
Terminal	

**FUTURE ON-AIRPORT**

- Aircraft Maintenance
- Airfield Development
- Airport Parking
- Airport Support
- Cargo
- General Aviation
- Land Side
- Terminal

**NOTE:**

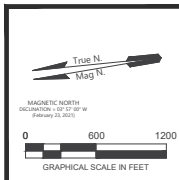
- 1/ Exempt Land Use includes Exempt, Unknown, and Other uses as defined by the City of Milwaukee.
- 2/ Milwaukee County imposes a Height Limit Zoning Ordinance (HLZO) under Chapter 84 of the Milwaukee County Code of Ordinances.
- 3/ The 65 Day Night Average Sound Level (65 DNL) noise contour is depicted for forecast year 2028.
- 4/ No hospitals identified in 65 DNL noise contour.

**SOURCES:**  
MKE ALP dated May 2017, prepared by Crawford, Murphy, and Tilly, December 2017 (base line work); Milwaukee County Land Information Office Geographic Information System (GIS) land use database, October 2021; Martinez Geospatial, May 2020; Southeastern Wisconsin Regional Planning Commission (SEWRPC), June 2019 (Land Use Data); Milwaukee County, December 2021 (property line).

**PREPARED BY:**  
Ricardo & Associates, Inc.



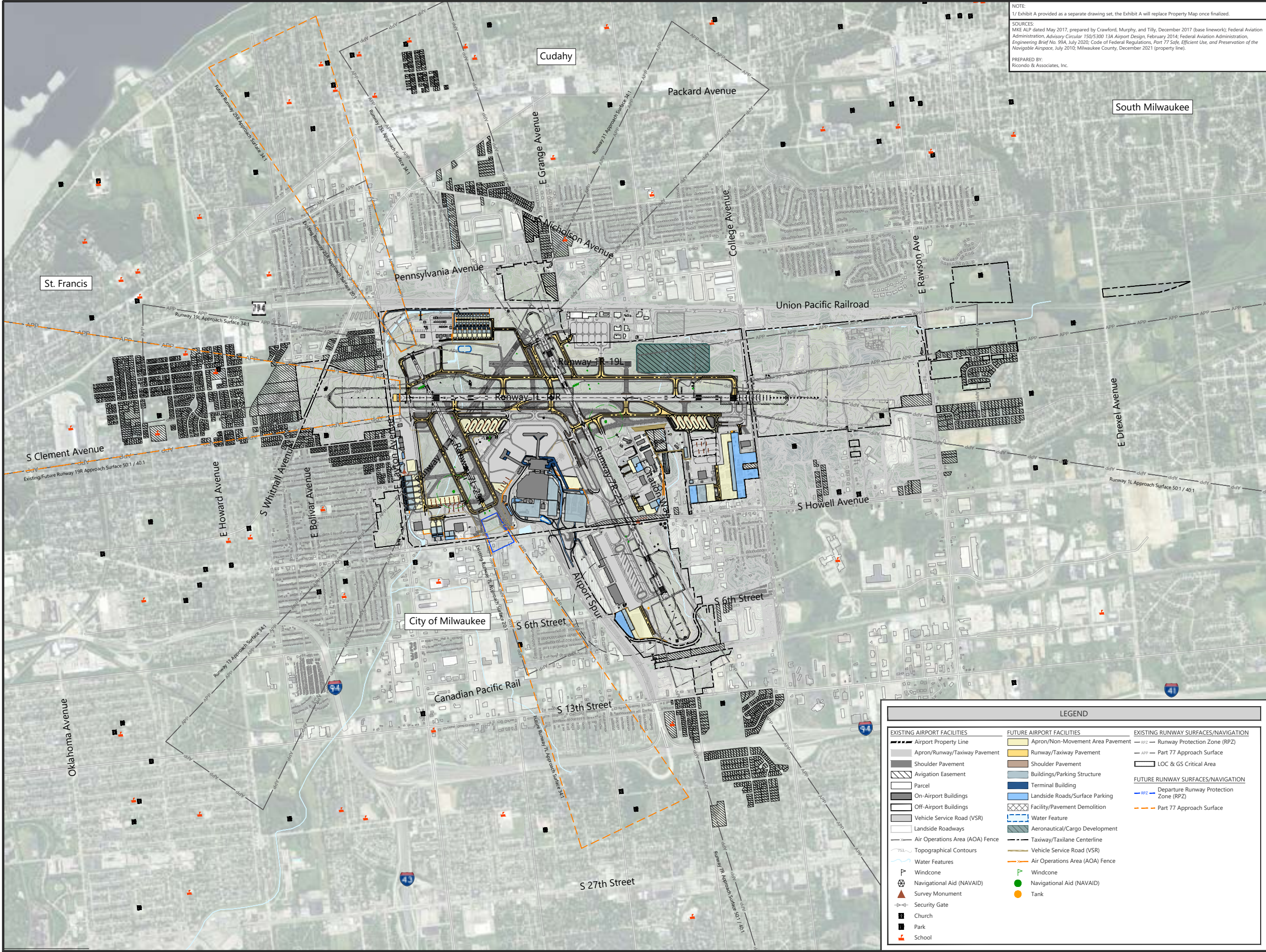
LAND USE  
SHEET 2 OF 2



No	Revisions	Date

DRAWN BY: JMJ  
CHECKED BY: MDT  
September 2022  
Sheet 34 of 35






NOTE:  
1/ Exhibit A provided as a separate drawing set, the Exhibit A will replace Property Map once finalized.

SOURCES:  
MKE ALP dated May 2017, prepared by Crawford, Murphy, and Tilly, December 2017 (base linework); Federal Aviation Administration, Advisory Circular 150/5300 13A Airport Design, February 2014; Federal Aviation Administration, Engineering Brief No. 904, July 2020; Code of Federal Regulations, Part 77 Safe, Efficient Use, and Preservation of the Navigable Airspace, July 2010; Milwaukee County, December 2021 (property line).

PREPARED BY:  
Ricordo & Associates, Inc.



PROPERTY MAP



No.	Revisions	Date

DRAWN BY: SN  
CHECKED BY: MDT  
September 2022  
Sheet 35 of 35

LEGEND

<b>EXISTING AIRPORT FACILITIES</b>	<b>FUTURE AIRPORT FACILITIES</b>	<b>EXISTING RUNWAY SURFACES/NAVIGATION</b>
--- Airport Property Line	--- Apron/Non-Movement Area Pavement	--- RPZ --- Runway Protection Zone (RPZ)
--- Apron/Runway/Taxiway Pavement	--- Runway/Taxiway Pavement	--- APP --- Part 77 Approach Surface
--- Shoulder Pavement	--- Shoulder Pavement	--- LOC & GS Critical Area
--- Aviation Easement	--- Buildings/Parking Structure	
--- Parcel	--- Terminal Building	<b>FUTURE RUNWAY SURFACES/NAVIGATION</b>
--- On-Airport Buildings	--- Landside Roads/Surface Parking	--- RPZ --- Departure Runway Protection Zone (RPZ)
--- Off-Airport Buildings	--- Facility/Pavement Demolition	--- APP --- Part 77 Approach Surface
--- Vehicle Service Road (VSR)	--- Water Feature	
--- Landside Roadways	--- Aeronautical/Cargo Development	
--- Air Operations Area (AOA) Fence	--- Taxiway/Taxilane Centerline	
--- Topographical Contours	--- Vehicle Service Road (VSR)	
--- Water Features	--- Air Operations Area (AOA) Fence	
--- Windcone	--- Windcone	
--- Navigational Aid (NAVAID)	--- Navigational Aid (NAVAID)	
--- Survey Monument	--- Tank	
--- Security Gate		
--- Church		
--- Park		
--- School		



